

SIGNAGE AND WAYFINDING

Street Sign Concepts



TRADITIONAL DESIGN OPTIONS

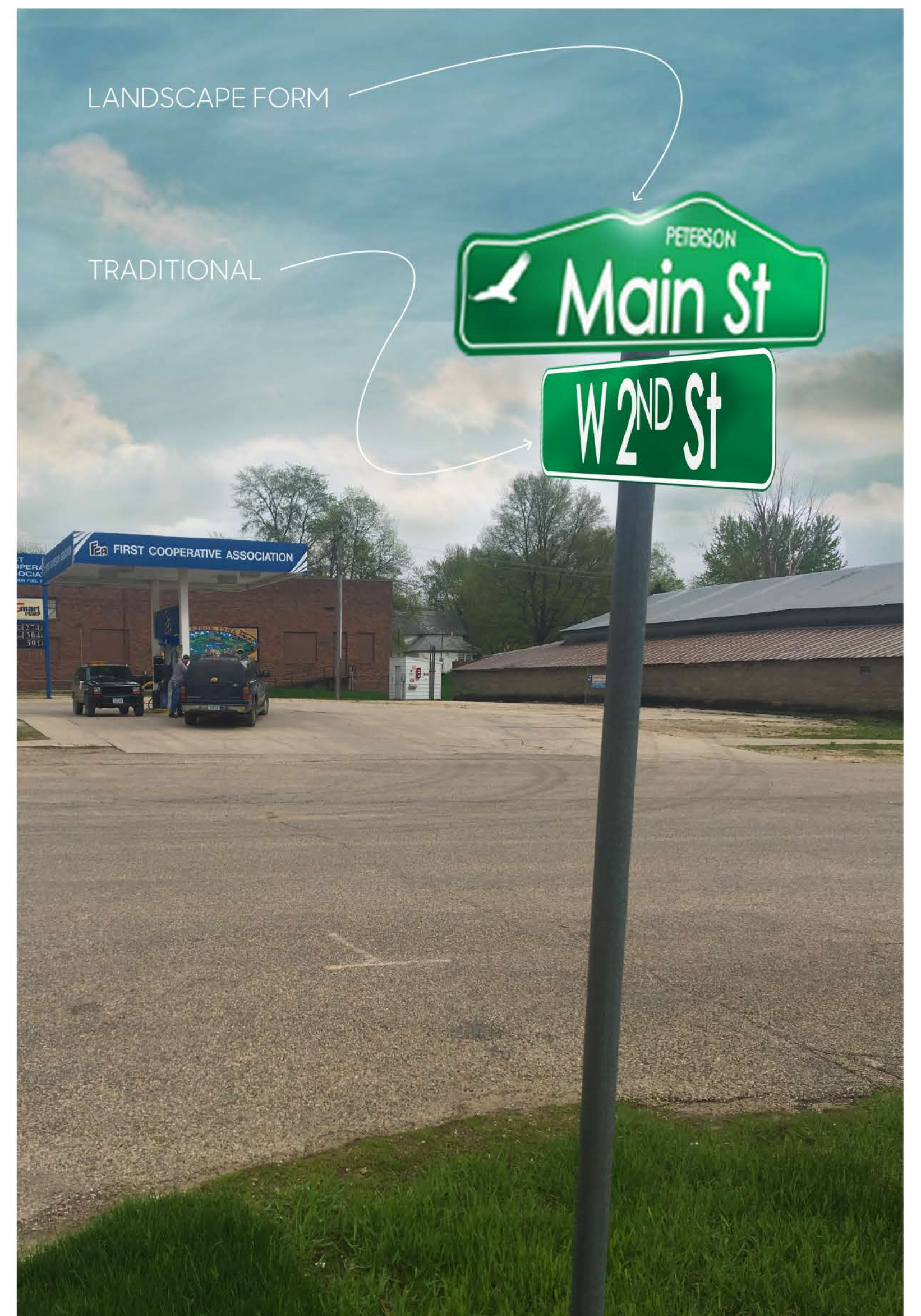


HISTORIC STYLE OPTIONS



LANDSCAPE FORM OPTION

The historic arced form and landscape shaped signs are intended as branding elements to be utilized along more major thoroughfares like HWY 10 and M27 / 4th St. These signs build on the strengths of the community's rich history and connection with the landscape and nature. To accommodate the shape the top sign would be the unique form indicating the north-south street while the lower sign would indicate the east-west thoroughfare.



Glacial Trail Scenic Byway Interpretative Media Concepts




Two-Panel Kiosk Concept Design
(Waterman Prairie)

Two-Panel Kiosk Example

Intended for more major attractions along the byway. The proposed sites for the kiosks are those where exploration is encouraged and potential for greater quantity of time spent at the site. The kiosks will provide orientation to the site and information about the attraction.

Potential Sites

- Jacob Kirchner Memorial Park
- Wanata State Park



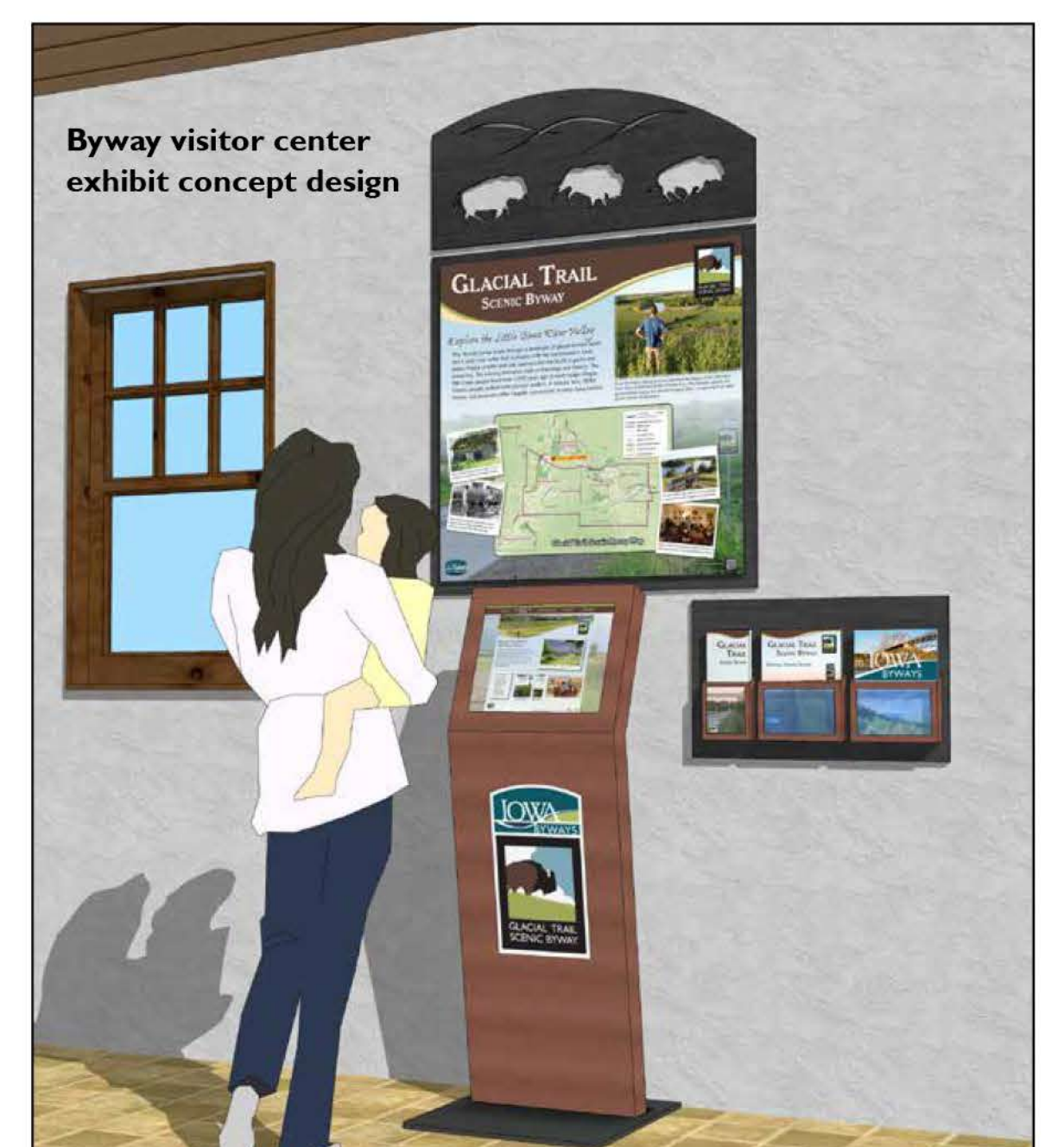
Wayside Exhibit Panel and Support Concept Design
(Fort Peterson Blockhouse)

Wayside Exhibit Example

A wayside exhibit is an interpretive panel that helps to relay the stories of the sites and landscapes that create the identity of the region and communities of the byway.

Potential Sites

- Fort Peterson Block House
- Bertram Reservation
- Kirchner Homes
- Rock Forest School House



Byway visitor center exhibit concept design

Visitor Center Exhibit

These interpretive media exhibits are intended for indoor environments and may feature interactive and digital components. The primary visitor center exhibit is planned for the Prairie Heritage Center apx. 5 miles west of Peterson.