


Potential Project Site

Highway 34 Business – West Entry Corridor Improvements



Your opinion matters!



https://iastate.qualtrics.com/jfe/form/SV_3KGLuI0NQC9uxVP

Help shape the future
of your community by
taking our online survey
today.



CommunityVisioning



CommunityVisio2



ILR.Community.Visioning


QUESTIONS? Visit www.communityvisioning.org

Potential Project Site

North Broadway – Corridor Improvements



Your opinion matters!



https://iastate.qualtrics.com/jfe/form/SV_3KGLuI0NQC9uxVP

**Help shape the future
of your community by
taking our online survey
today.**

EXISTING

PROPOSED
(CHARACTER IMAGES)



CommunityVisioning



CommunityVisio2



ILR.Community.Visioning

Photo sourcing, clockwise from left: [google.com/maps](https://www.gardeningknowhow.com/garden-how-to/design/ideas/planting-along-roadsides.htm); <https://www.gardeningknowhow.com/garden-how-to/design/ideas/planting-along-roadsides.htm>; http://www.northeasternforests.org/news/view/maryland_s_roadside_tree_law


QUESTIONS? Visit www.communityvisioning.org

Potential Project Site

Washington Street – West Downtown Improvements



Your opinion matters!



https://iastate.qualtrics.com/jfe/form/SV_3KGLuI0NQC9uxVP

Help shape the future
of your community by
taking our online survey
today.



CommunityVisioning



CommunityVisio2



ILR.Community.Visioning

Photo sourcing, clockwise from left: google.com/maps; <https://berlinmd.gov/>; <https://www.pinterest.com/pin/691584086505254817/>; <https://www.dexigner.com/news/30886>; <https://www.aaroads.com/california-highways/san-diego-entry-monuments/>


QUESTIONS? Visit www.communityvisioning.org

Potential Project Site

Downtown / Iowa Wesleyan – Pedestrian Connections



Your opinion matters!



https://iastate.qualtrics.com/jfe/form/SV_3KGLuI0NQC9uxVP

Help shape the future
of your community by
taking our online survey
today.



CommunityVisioning



CommunityVisio2



ILR.Community.Visioning

Potential Project Site

Washington & Grand – Gateway Enhancements

LACKS SENSE OF ARRIVAL



ROADSIDE PLANTINGS



WAYFINDING




MONUMENTATION



EXISTING

PROPOSED
(CHARACTER IMAGES)

Your opinion matters!



https://iastate.qualtrics.com/jfe/form/SV_3KGLuI0NQC9uxVP

Help shape the future of your community by taking our online survey today.



CommunityVisioning



CommunityVisio2



ILR.Community.Visioning

Photo sourcing, clockwise from left: google.com/maps; <https://www.fhwa.dot.gov/byways/photos/75120>; <https://www.flickr.com/photos/james-bondsv/3376726487/>; <http://www.danthonia.com.au/seymour-town-entry-signs.html>

QUESTIONS? Visit www.communityvisioning.org

Potential Project Site

Trail System – Lighting & Restrooms


LIMITED LIGHTING & SERVICES



EXISTING

PROPOSED
(CHARACTER IMAGES)

Your opinion matters!



https://iastate.qualtrics.com/jfe/form/SV_3KGLuI0NQC9uxVP

Help shape the future of your community by taking our online survey today.



CommunityVisioning



CommunityVisio2



ILR.Community.Visioning

Photo sourcing, clockwise from left: google.com/maps; <https://www.pinterest.com/pin/294704369361138888/>; https://lose.design/2012/wp-content/uploads/2016/07/Jasper_Trail_Green-copy-768x1024.jpg; <https://www.wdm.iowa.gov/Home/Components/FacilityDirectory/ry/50/1433>

QUESTIONS? Visit www.communityvisioning.org