

Map Source: Iowa Department of Natural Resources, "Natural Resources Geographic Information Systems Library," accessed April 2017.


Concept Development

Long-term visioning and planning are essential for a community to be able to provide sustainable, functional, and beneficial improvements.

Using the results of the inventory and analysis of community resources, the Humboldt visioning committee set goals and determined their vision for the community.

Following the goal-setting process, the design team led a conceptual design workshop, during which preliminary concepts were created with help from community members. The enhancements explored during the workshop were:

Pedestrian Connections




Enhance pedestrian connections to link existing trails to each other and to various amenities within the community

Sumner Ave Streetscape




Create a conceptual master plan for Sumner Avenue downtown to improve accessibility, amenities, and green infrastructure

Wayfinding Signage



Develop a family of wayfinding signage to be used along trails and roadways

Dam Mitigation



Mitigate the dam to allow for canoe, kayak, and fish passage

The community concept plan is based on input from both the visioning committee and residents of Humboldt and brings together ideas, goals, and visions for improvements.