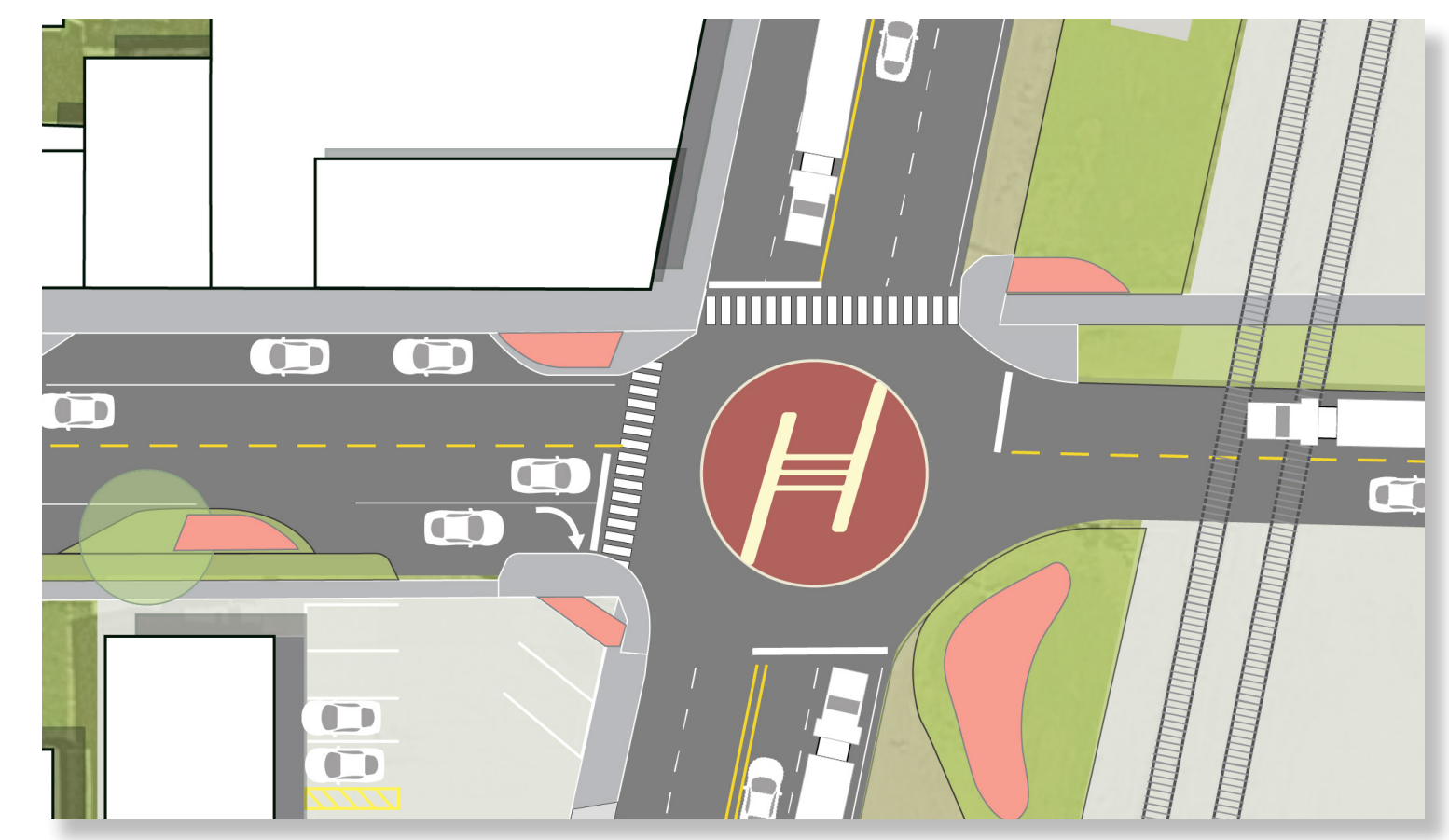
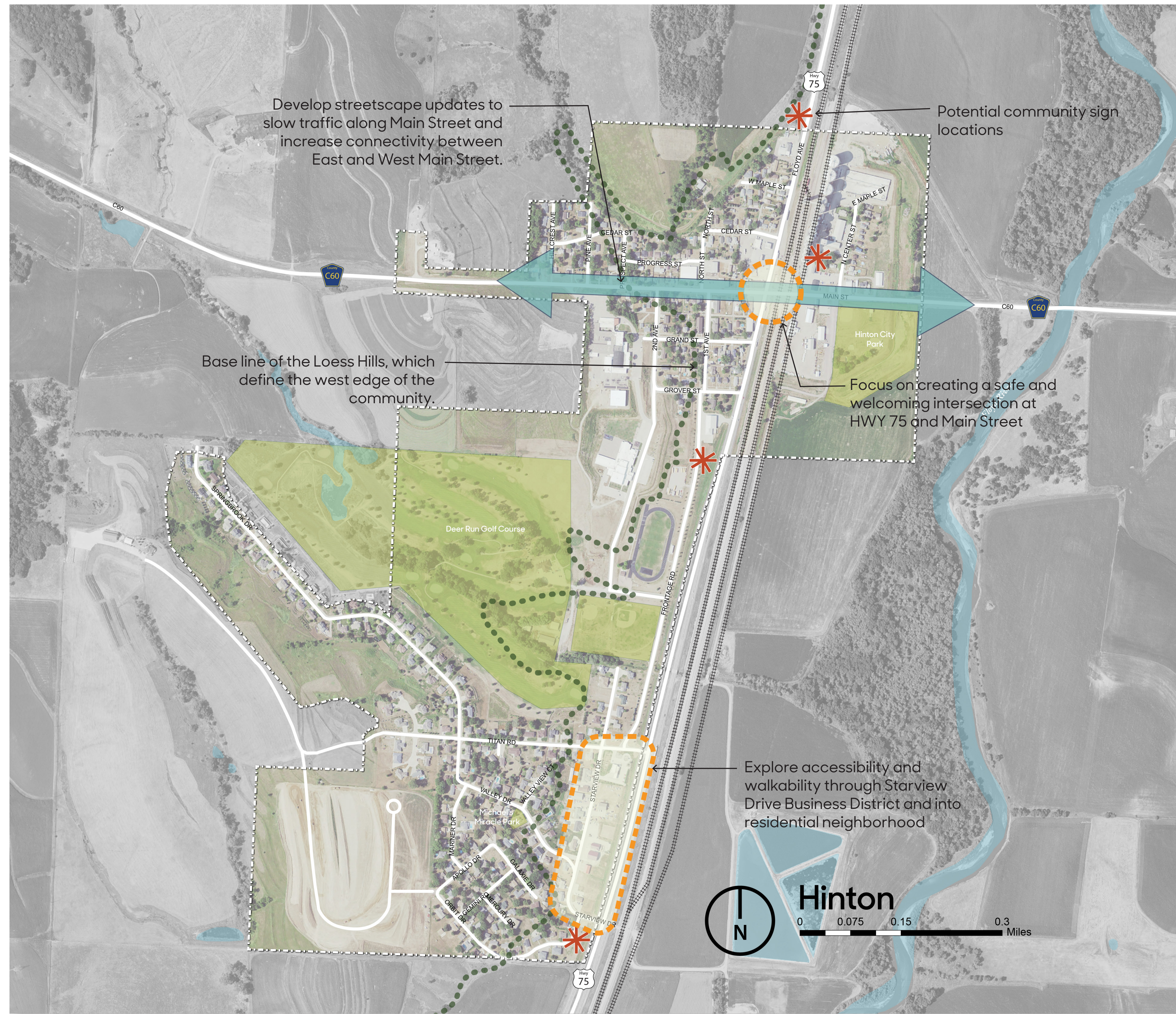


# HINTON'S TRANSPORTATION GOALS

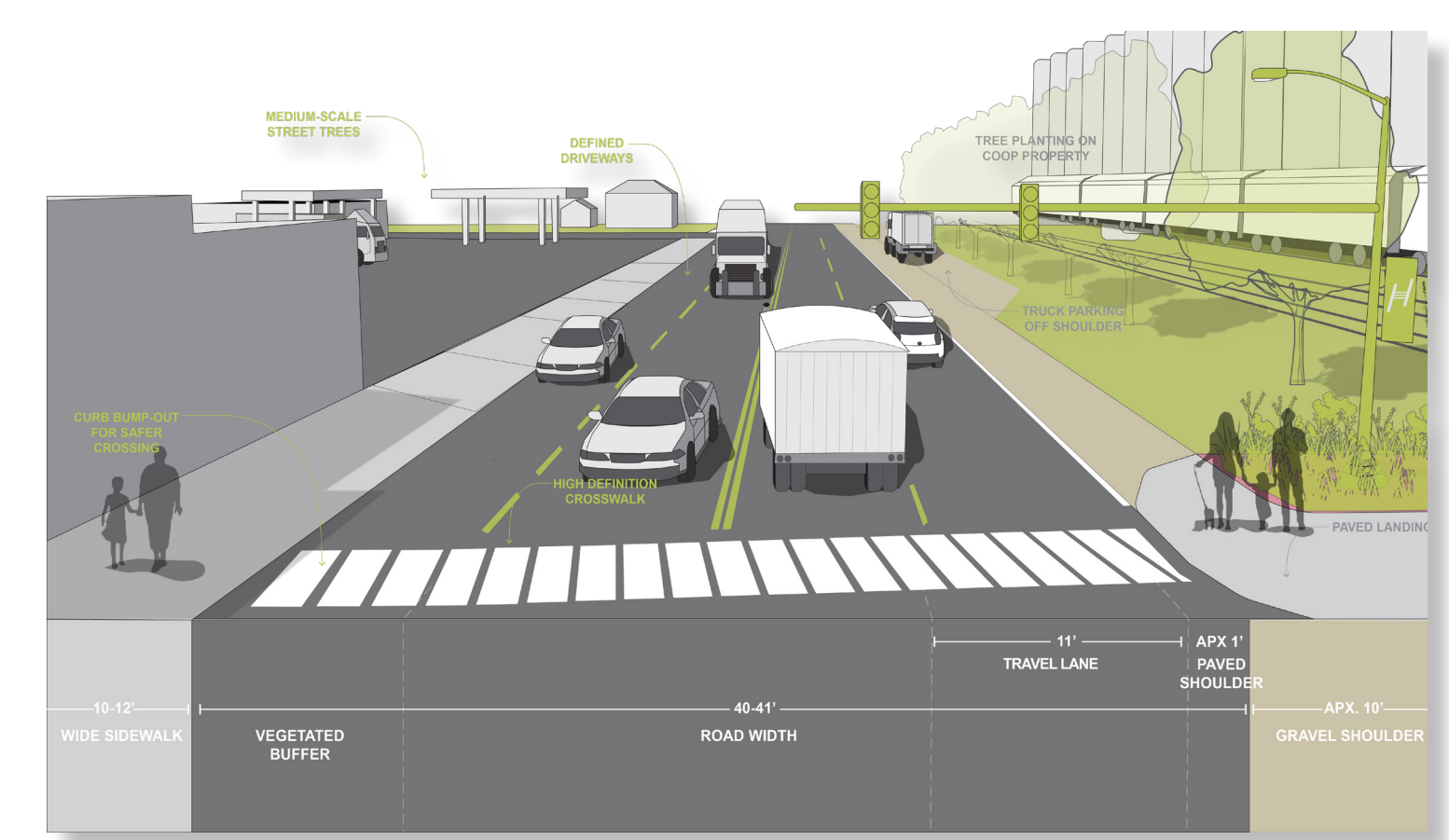
Currently plans are taking shape that will address changes along the Highway 75 corridor in the downtown region. As well, conversations are already begun with the railroads and the DOT to improve the railroad crossings on E Main Street. As highway improvements continue on the south side of town, which includes evening out the heights of the north-bound and south-bound lanes, some of the issues raised about difficulty crossing the highway from other community roads will be managed.

With those factors in mind the steering committee chose to turn its primary focus to the Main Street/C60 corridor including the Highway 75 intersection. The goals include:

- Developing streetscape improvements along the Main Street Corridor to reduce traffic speeds and create a more welcoming and connected Main Street
- Creating a safer and more accessible crossing at HWY 75 and Main St.
- Increasing community identity through new signage and artful infrastructure updates to complement the streetscape amenities.
- Establishing a trail and sidewalk plan to increase accessibility and active transportation opportunities throughout the community. Determine a route through the community that will serve as Hinton's link to the proposed Plywood Trail.



Planning and Strategizing



Developing Details



Creating Community Identity