







Community Values/Themes	Broad-Based Outcomes/Goals	Why Change Anything?	What Exactly and Where?
<div>Economic Development</div> <div></div>	<ul style="list-style-type: none"><li>• Better signage for business district</li><li>• Enhanced aesthetics in downtown</li><li>• Entry signage to increase town's visibility to visitors</li><li>• Signage directing visitors to community destinations</li></ul>	<ul style="list-style-type: none"><li>• Improving visibility of downtown can increase foot traffic</li><li>• Enhancing aesthetics in downtown will encourage shopping and entice new businesses to relocate to Graettinger</li></ul>	<ul style="list-style-type: none"><li>• Downtown corridor enhancements</li><li>• Entry signage</li><li>• Way-finding signage</li></ul>
<div>Art &amp; Culture/Community Pride</div> <div></div>	<ul style="list-style-type: none"><li>• Beautify corridor into downtown</li><li>• Add decorative elements to downtown</li><li>• Expand community branding</li><li>• Create community gathering area for events</li></ul>	<ul style="list-style-type: none"><li>• Beautifying downtown will reinforce community pride</li><li>• Expanding the town's existing branding will strengthen community identity</li><li>• Currently residents have no large gathering space for events</li></ul>	<ul style="list-style-type: none"><li>• Downtown corridor enhancements</li><li>• Gateway Columns</li><li>• Band shell/gathering space in Fahnstock Park</li></ul>
<div>Safety</div> <div></div>	<ul style="list-style-type: none"><li>• Establish a network of paved trails and sidewalks</li><li>• Create play area for younger children</li></ul>	<ul style="list-style-type: none"><li>• Kids currently play in the street; paved trails and sidewalks give them a safer place to play</li><li>• Residents do not have safe walking and biking routes</li><li>• Current amenities and playgrounds are not safe for toddlers</li></ul>	<ul style="list-style-type: none"><li>• Trail and Sidewalk Plan so residents can safely access amenities throughout town</li><li>• Toddler play area in City Park</li></ul>
<div>Connectivity</div> <div></div>	<ul style="list-style-type: none"><li>• Develop sidewalk and trail network connecting residents to community and area destinations</li><li>• Make parks more accessible to all users</li></ul>	<ul style="list-style-type: none"><li>• Residents currently use streets to walk or bike to local destinations</li><li>• A staircase connects City Park to the sidewalk, making it hard for some users to access the park</li></ul>	<ul style="list-style-type: none"><li>• Trail and sidewalk plan connecting residents to the school, the pool, parks, the golf course, and downtown</li><li>• Provide accessible entry to all parks</li></ul>
<div>Recreational Opportunities</div> <div></div>	<ul style="list-style-type: none"><li>• Develop sidewalks and trails for walking and biking</li><li>• Provide area for RV camping</li><li>• Repurpose dilapidated or underutilized amenities in parks</li></ul>	<ul style="list-style-type: none"><li>• Having sidewalks and trails will encourage residents to be active</li><li>• RV camping would give residents a local place to camp and attract visitors</li><li>• Some amenities are underutilized and could be adopted for desired recreational uses</li></ul>	<ul style="list-style-type: none"><li>• Trail and sidewalk plan to provide routes and loops for recreational opportunities</li><li>• Finding suitable location for RV camping</li><li>• Repurpose tennis courts in Evergreen Park for basketball and roller skating</li></ul>
<div>Natural Resources</div> <div></div>	<ul style="list-style-type: none"><li>• Connection to Jim Hall Habitat Area</li><li>• Connection to local canoe/kayak launch (Lammer's Landing)</li></ul>	<ul style="list-style-type: none"><li>• No current connection to Jim Hall Habitat Area; could become an amenity for current and prospective residents</li><li>• Creating connection to Lammer's Landing could attract river users to spend time and money in town</li></ul>	<ul style="list-style-type: none"><li>• Trail route to Jim Hall Habitat Area</li><li>• Trail route to Lammer's Landing</li></ul>