





Themes	Broad-based Outcomes/Goals	Why Change Anything?	What Exactly & Where?
Pedestrian Amenities 	<ul style="list-style-type: none"> • Promote healthy lifestyles • Connectivity through town • Recreation 	<ul style="list-style-type: none"> • Increase access to amenities and community events • Improve quality of life • Lessen the need to drive and park at events 	<ul style="list-style-type: none"> • Improved intersections with crosswalks and HAWK beacon signals • Buffered shared-use paths along Sharp and Locust Streets • Improved sidewalks along 4th Street, Sivers Road, and the Town Square • Added lighting and vegetation
Gathering Spaces 	<ul style="list-style-type: none"> • Event spaces • Meeting spaces with pedestrian access • Attract events 	<ul style="list-style-type: none"> • Activate businesses • Opportunity for economic development • Fills a community need for activity and social interaction 	<ul style="list-style-type: none"> • Plaza at the intersection of Sharp and Locust Streets • Shared-space Street on 1st Street, between Walnut and Vine Streets in the town square • Improved access to existing gathering spaces
Safety and Accessibility 	<ul style="list-style-type: none"> • Safe routes to school • Fix broken sidewalk, add missing pieces • Improved lighting 	<ul style="list-style-type: none"> • Improve access to public amenities for everyone to enjoy • Provides safety for children walking to school • Increase ability to live a multi-modal lifestyle 	<ul style="list-style-type: none"> • Improve sidewalk conditions along 4th Street, Sivers Road, and the town square • Added lighting along 4th Street, Sivers Road, and in new gathering spaces • Improved intersections with crosswalks and HAWK beacon signals
Way-finding 	<ul style="list-style-type: none"> • Create a sense of identity • Consistent aesthetics • Improved navigation 	<ul style="list-style-type: none"> • Create an authentic sense of place • Improve navigation for visitors • Beautify the community 	<ul style="list-style-type: none"> • Way-finding sign package • Entrance sign improvements • Public art in gathering spaces • Iconic, identifiable features in gathering spaces

Programming Process

The What, Where, & Why meeting is a critical component in the development of a successful project. Setting and prioritizing goals allows us to focus our efforts and resources more effectively to help the community develop a vision for Glenwood.

The design team and Trees Forever facilitators met with the Glenwood visioning committee to discuss its goals. The steering committee presented its takeaways from previous discussions about the transportation assets and barriers, focus group findings, survey results, transportation analysis, and bioregional information.

The visioning committee considered the information provided as well as their own knowledge and opinions of Glenwood to reach a consensus of priorities to focus on for design improvements.

The chart on the left reflects these major themes and potential project locations as expressed throughout the goal-setting process. The charts moves through the key themes identified, what the large outcomes or big dreams would be, reasoning for identifying these components, and finally how the design team implemented these goals into the final designs.



Town square businesses



Community members providing input at the design workshop