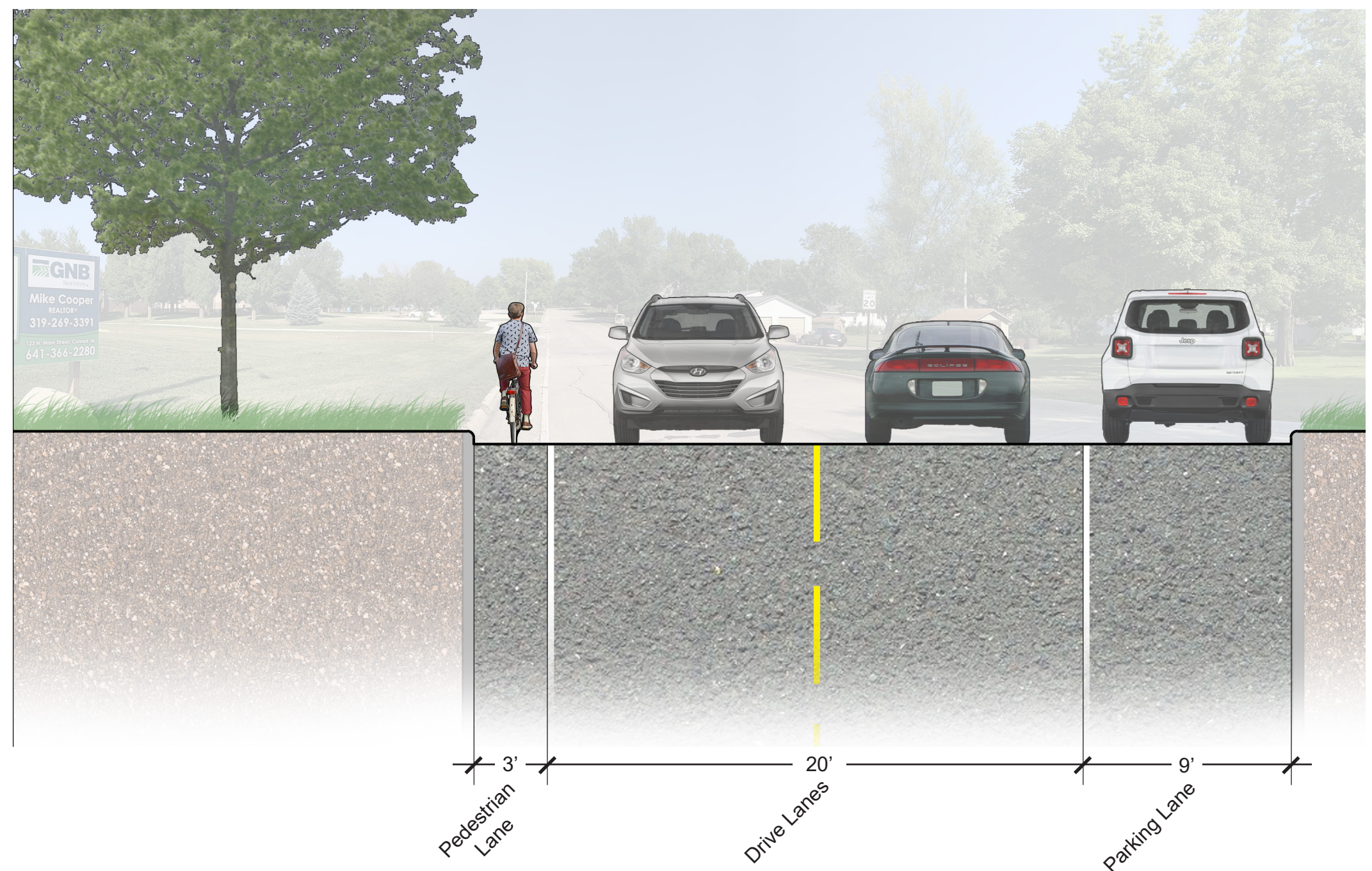
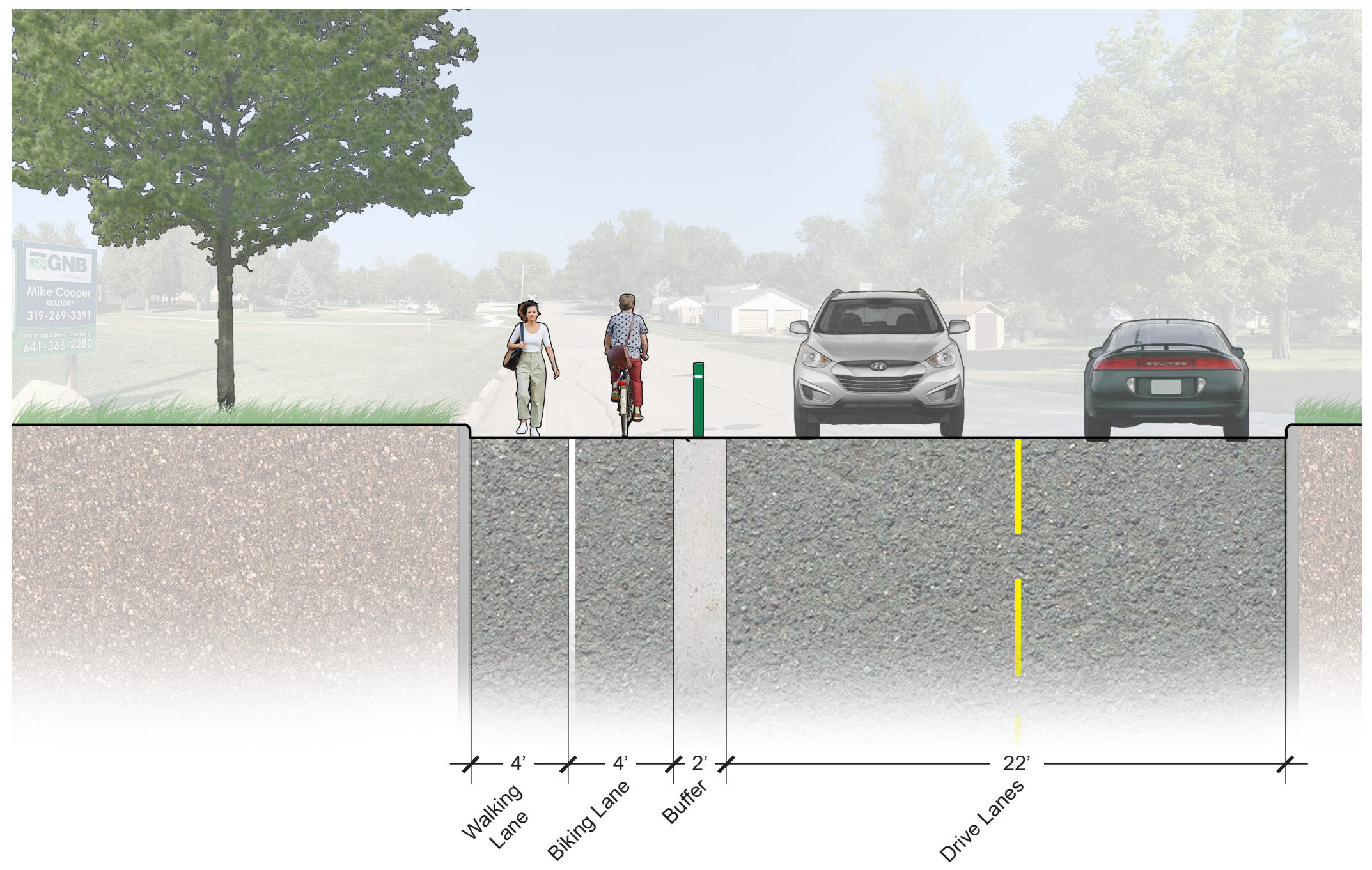


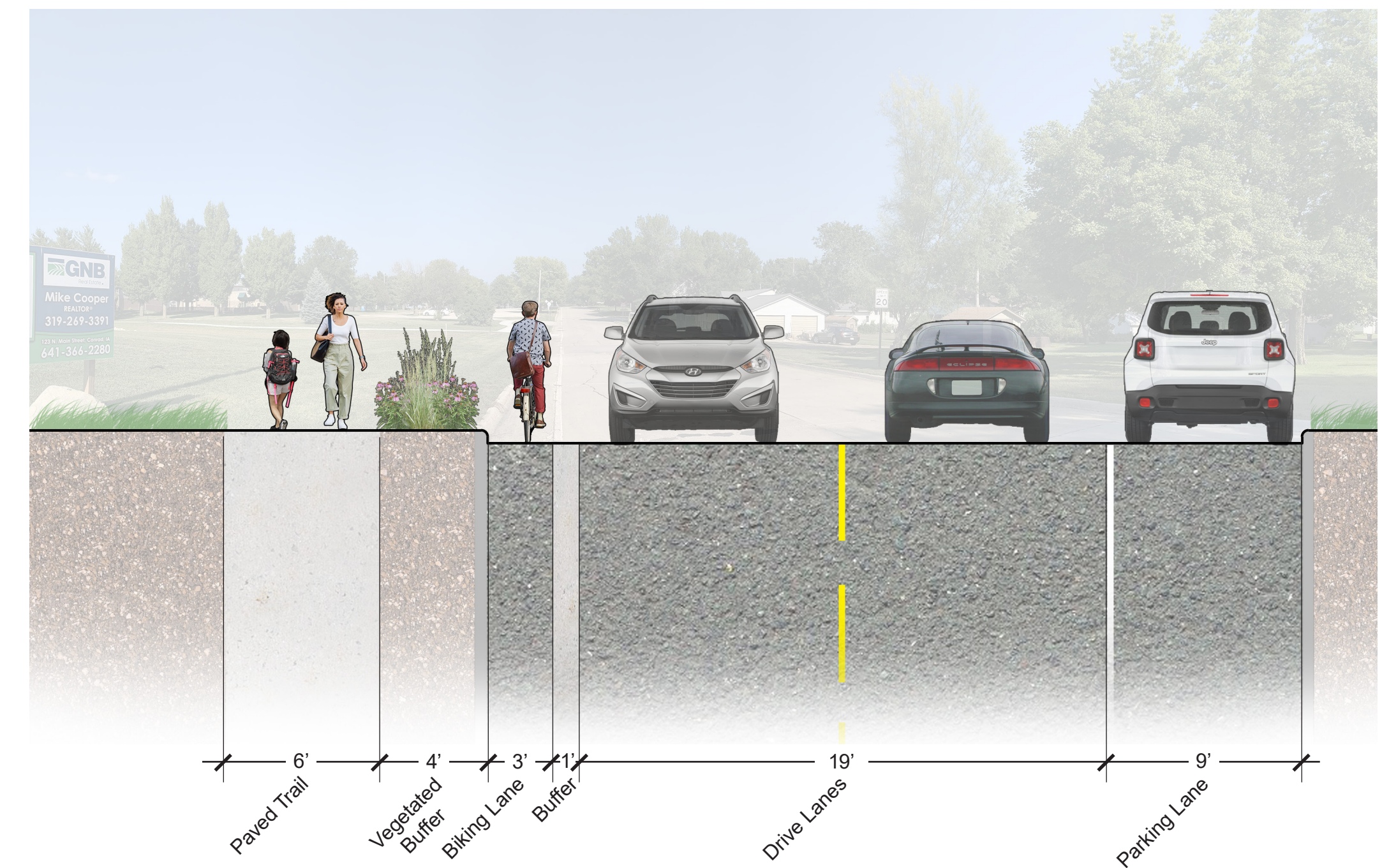
Lillian Avenue: Existing Sidewalk Conditions



Lillian Avenue: Proposed Sidewalk Conditions (West of Comet Trail)



Lillian Avenue: Proposed Sidewalk Conditions (East of Comet Trail)



Lillian Avenue runs east-west on the north side of town, allowing access to the elementary school, Dreamland Park, and the ball diamonds. It is designated by the community as an essential route. Residents are quoted as saying: "When kids are getting picked up...you also have kids walking along Lillian trying to get home...So that's a little concerning..."

A multi-faceted, multi-modal solution is shown above in a plan, a perspective, and a series of sections illustrating how on-street safety interventions are implemented along the Lillian Avenue corridor.

Conrad

Lillian Avenue Safety

Jeffrey L. Bruce & Company LLC
 Landscape Architect: David Stokes, PLA, ASLA
 Intern: Mallory Sage
 Iowa State University | Trees Forever | Iowa Department of Transportation

